

Outer Dowsing Offshore Wind

NGET Protective Provisions Plan

Deadline 4

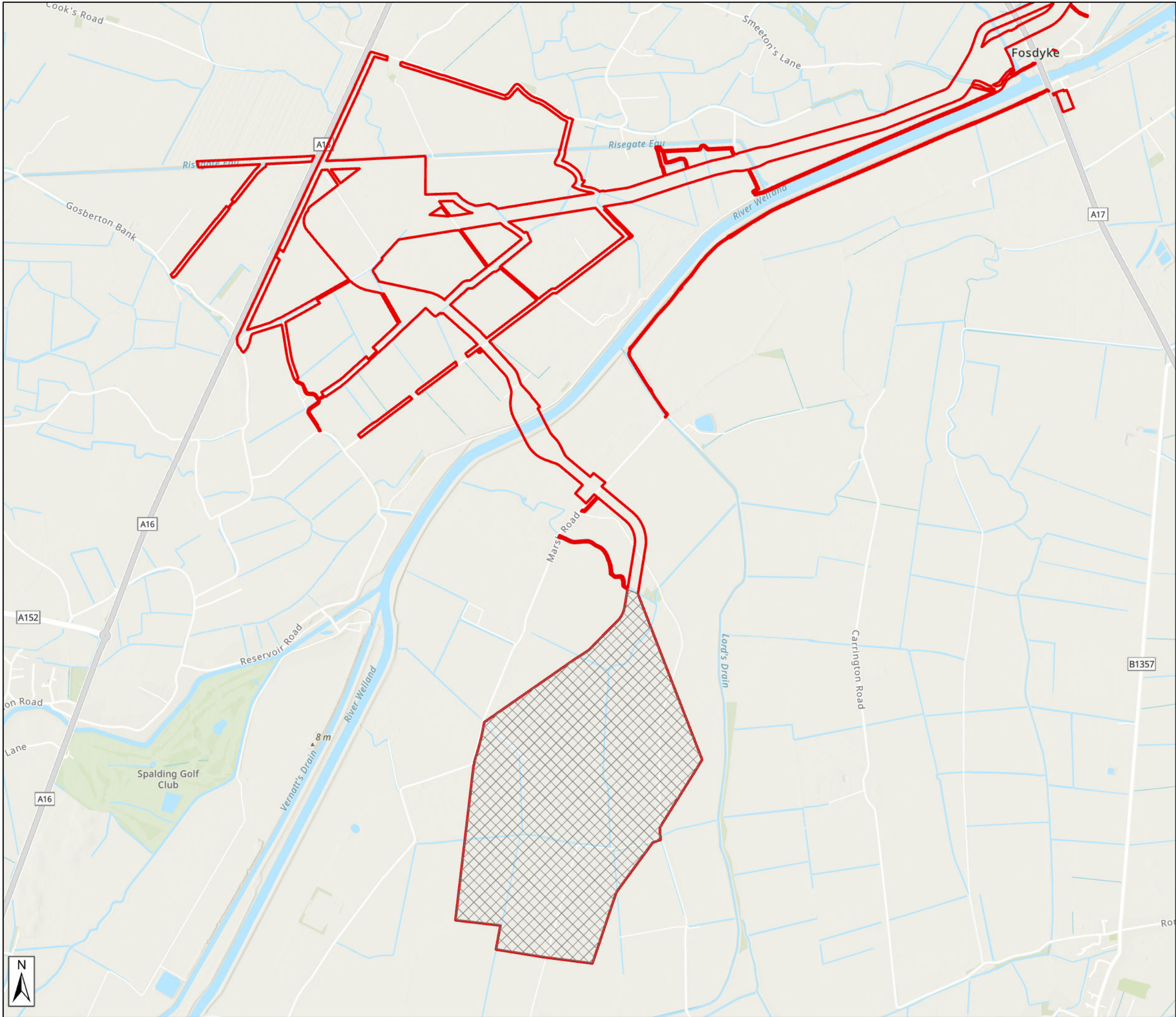
21.21 NGET Protective Provisions
Plan

Date: February 2025

Document Reference: 21.21

Revision: 1.0

Company:		Outer Dowsing Offshore Wind		Asset:		Whole Asset	
Project:		Whole Wind Farm		Sub Project/Package:		Whole Asset	
Document Title or Description:		21.21 NGET Protective Provisions Plan					
Internal Document Number:		PP1-ODOW-DEV-CS-MAP-0021		3 rd Party Doc No (If applicable):		N/A	
Rev No.	Date	Status / Reason for Issue	Author	Checked by	Reviewed by		Approved by
1.0	February 2024	Deadline 4	Outer Dowsing	Outer Dowsing	Outer Dowsing		Outer Dowsing

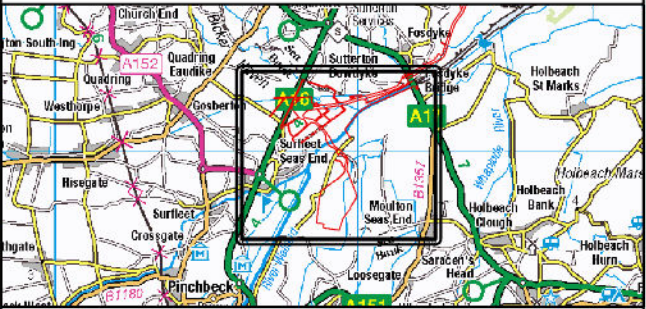



Legend

- Order Limits
- Connection Area

Notes:

Onshore Coordinate System
Datum: OSGB 1936
Spheroid: Airy 1830
Projection: British National Grid
Central Meridian: 2 W
Vertical Reference: Newlyn



Title:
21.21 NGET Protective
Provisions Plan

Drawing No: PP1-ODOW-DEV-CS-MAP-0021

Drawing 1 of 1				Page Size: A3		
Rev No:	Date	Description	Drawn	Checked	Approved	



This document may only be used for the purpose for which it was commissioned and in accordance with the terms of engagement for that commission.
Unauthorised use of this document in any form whatsoever is prohibited.